

SEFTON & WEST LANCASHIRE
TRAVEL MAP



Sefton & West Lancashire

www.visitseftonandwestlancs.co.uk

SUSTAINABLE TRAVEL MAP

The Sefton and West Lancashire area is home to important wildlife reserves, large areas of quiet countryside and over 20 miles of unspoilt coastline and sand dunes it contains excellent walking; cycling and wildlife based activities as well as the more traditional classic resort of Southport.

Its many attractions include Anthony Gormley's Another Place (The Iron Men), Marshside RSPB Reserve, Martin Mere Wildfowl and Wetlands Trust Reserve,













Mere Sands Wood Nature Reserve, Rufford Old Hall and Burscough Wharf to name just a few. There are also a host of cafés, garden centres, farm shops and pubs to make your day visit enjoyable, but why not stay overnight, or longer, at one of the many types of accommodation available in the area.

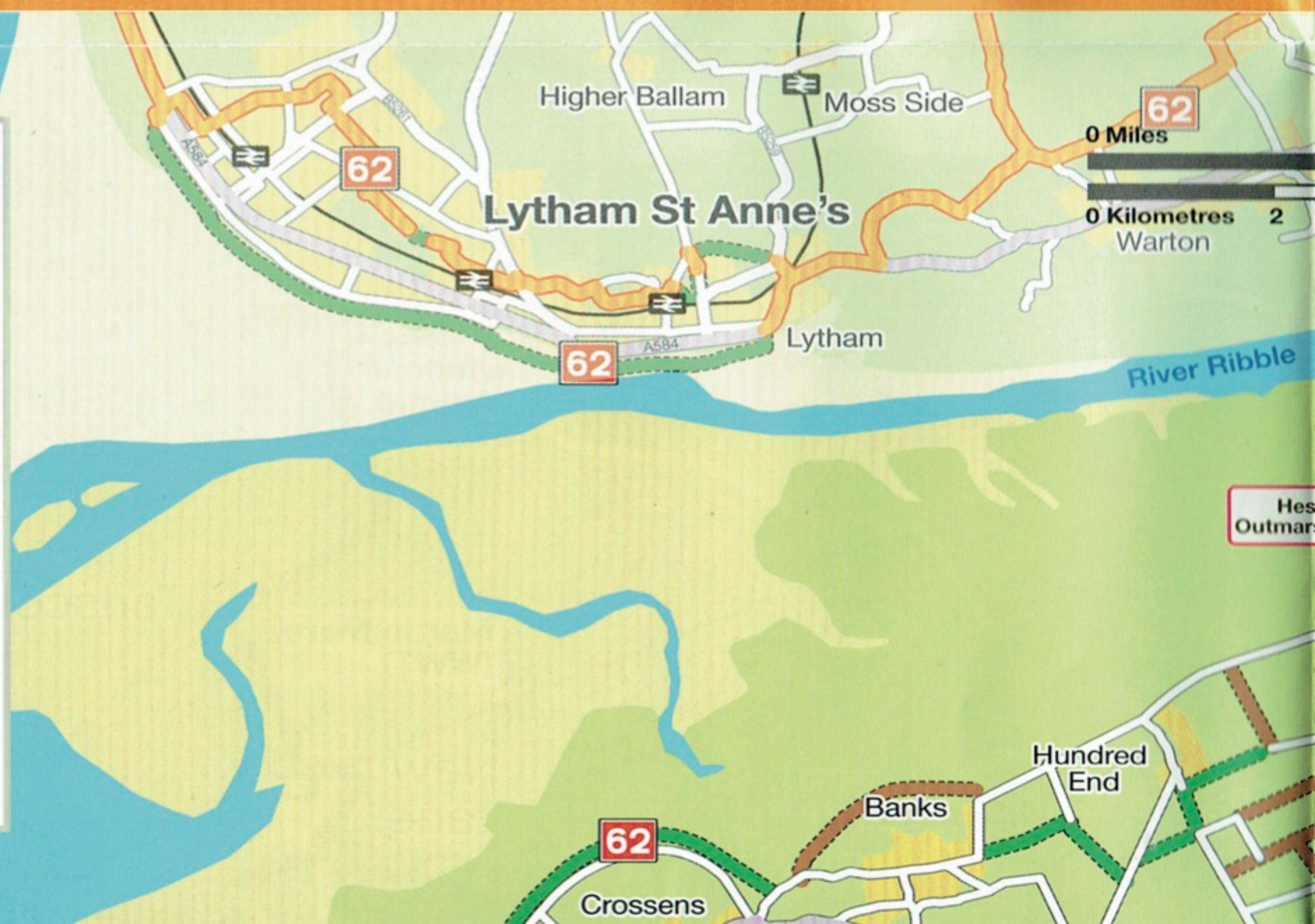


Rufford Old Hall © National Trust

During your visit why not make use of the many quiet lanes and walking and cycling routes that give you access to our lovely coast, countryside, nature and history. The area is also well served by the public transport network and this makes getting around very easy.

Please make use of the public transport journey planner at www.traveline-northwest.co.uk. Just enter the postcode or address of where you are coming from and going to and the planner does the rest. A great way to take the stress out of planning your trip.

- | | | |
|---|------------------------------|---|
|  | Motorway |  |
|  | Main Road | |
|  | On-road cycle route | |
|  | Traffic-free path | |
|  | Bridleway | |
|  | National Cycle Network route | |
|  | Regional Cycle Network route | |
|  | Pier to Pier cycle route | |
|  | Tourist attraction | |
|  | Park & Ride | |
|  | Railway Station | |



SEFTON & WEST LANCASHIRE

TRAVEL MAP

USEFUL LINKS

Travelwise Merseyside. Tel: 0151 330 1253
www.LetsTravelWise.org/cycling/

Merseytravel Traveline. Tel: 0871 2002233
www.merseytravel.gov.uk

(Bikes go free on Merseyside trains and ferries)
Transport Direct (for public transport information)
www.transportdirect.info

Cycling in West Lancashire. Tel: 0800 3281635
www.lancashire.gov.uk/cycling

Cyclists' Touring Club. Tel: 0870 8730060
www.ctc.org.uk

Sustrans. Tel: 0845 1130065
www.sustrans.org.uk

Trans Pennine Trail. Tel: 01266 772574
www.transpenninetrail.org.uk

Bike Right. Tel: 0151 482 5700
www.bikeright.co.uk



Visit

Sefton & West Lancashire




Visit Sefton and West Lancs

VisitSefWLancs

CONTACT

Sustainable Visitor Travel Officer at
www.visitseftonandwestlancs.co.uk
Tel: 0845 1400845

VISIT - Visitors In Sustainable Integrated Transport.
Funded by the Department For Transport through the
Local Sustainable Transport Fund.



Martin Mere

Take a look at our website which provides ideas of some wonderful days out, some inspiring itineraries and public transport information. We also have great cycle hire centres in Southport and automated cycle hire stations at a number of locations throughout the area, these are all labeled on the main map overleaf.

This map is also available interactively via the website to help you plan your visit. It shows a number of walking and cycling routes that have been designed to enable you to enjoy the area, from a short circular trip to a longer day trip. Some of these routes start at the railway stations so your whole journey can be sustainable.



Leeds Liverpool Canal



CYCLE HIRE

Whilst visiting why not make use of the excellent cycle hire facilities that are available throughout the area and whose locations are marked on the map overleaf.

A wide range of cycles are available including children's cycles, tag-a-longs, trailers and child seats. Further information on locations, opening times and costs can be found on our website.

PARK AND RIDE

Full details of park and ride opening times and costs can be found on our website or on www.sefton.gov.uk.

CYCLE ROUTES



West Lancashire Light Railway

SUNNYSIDE

GUEST HOUSE


acknowledgement.



Southport Pier



Ainsdale Coast



Formby Point



This map is brought to you by VISIT (Visitors in Sustainable Integrated Transport), funded by the Department for Transport through the Local Sustainable Transport Fund, and covers parts of the Sefton and West Lancashire Areas.







Why not plan a great family day out and enjoy the outdoors on your bike, or on one of the many types of bike available to hire. Whether you choose the canal towpath, the Cheshire Lines Path, or one of the shorter routes designed for you to enjoy, the area has lots to offer.

There is now a wealth of choice when cycling around our area. Building on the Southport themed routes, new leaflets have been produced for other areas, giving cyclists the chance to discover our area.

Easy to follow maps are also available which can be downloaded from the Visit website or collected from many locations within the area, including the cycle hire centres. Alternatively, contact us through the link on the website welcome page and a set of leaflets can be posted out to you.

NATIONAL CYCLE NETWORK

If you're a cycle commuter, a leisure walker or a long-distance bike tourer - join the million-plus people that love using **Sustrans'** National Cycle Network every single day. The area boasts a number of these well-signed routes and further information can be found on the Sustrans' website.



-  Motorway
-  Main Road
-  On-road cycle route
-  Traffic-free path
-  Bridleway
-  Walk your bike
-  National Cycle Network route
-  Regional Cycle Network route
-  Café / Pub
-  Viewpoint
-  Freewheeling centre
(Free cycle loan for Sefton residents over 16 years of age)
-  Cycle hire centre
-  Automated cycle hire (Docking Station)
-  Caravan park
-  Camp site
-  Marinas
-  Cycle shop
-  Park & Ride
-  Tourist attraction
-  Tourist attraction with café
-  Railway Station

REFRESHMENT STOPS

- | | |
|--|--|
| ① The New Scarsbrick Arms L39 7HX | ⑪ Derby Arms L39 6TA |
| ② The Kings Arms L39 7JJ | ⑫ Dunscar Garden C |
| ③ The Ship Inn L39 7JP | ⑬ The Farm Burscou |
| ④ The Saracens Head L39 8RH | ⑭ The Scotch Piper L |
| ⑤ Morris Dancers L40 9RG | ⑮ Lady Green Garden |
| ⑥ Heaton's Bridge Inn L39 7HX | ⑯ The Courtyard L23 4 |
| ⑦ The Farmers Arms L40 8JG | ⑰ Sefton Meadows G |
| ⑧ Homestead Farm Shop & Tea Room L40 1UJ | ⑱ The Slipway L40 0RN |
| ⑨ The Legh Arms PR6 6JX | ⑲ Hartleys Nurseries |
| ⑩ The Ship at Lathom L40 4BX | ⑳ The Haylofte Tea S & Lydiate Hall Farm |
| | ㉑ New Running Hors |

MARINAS

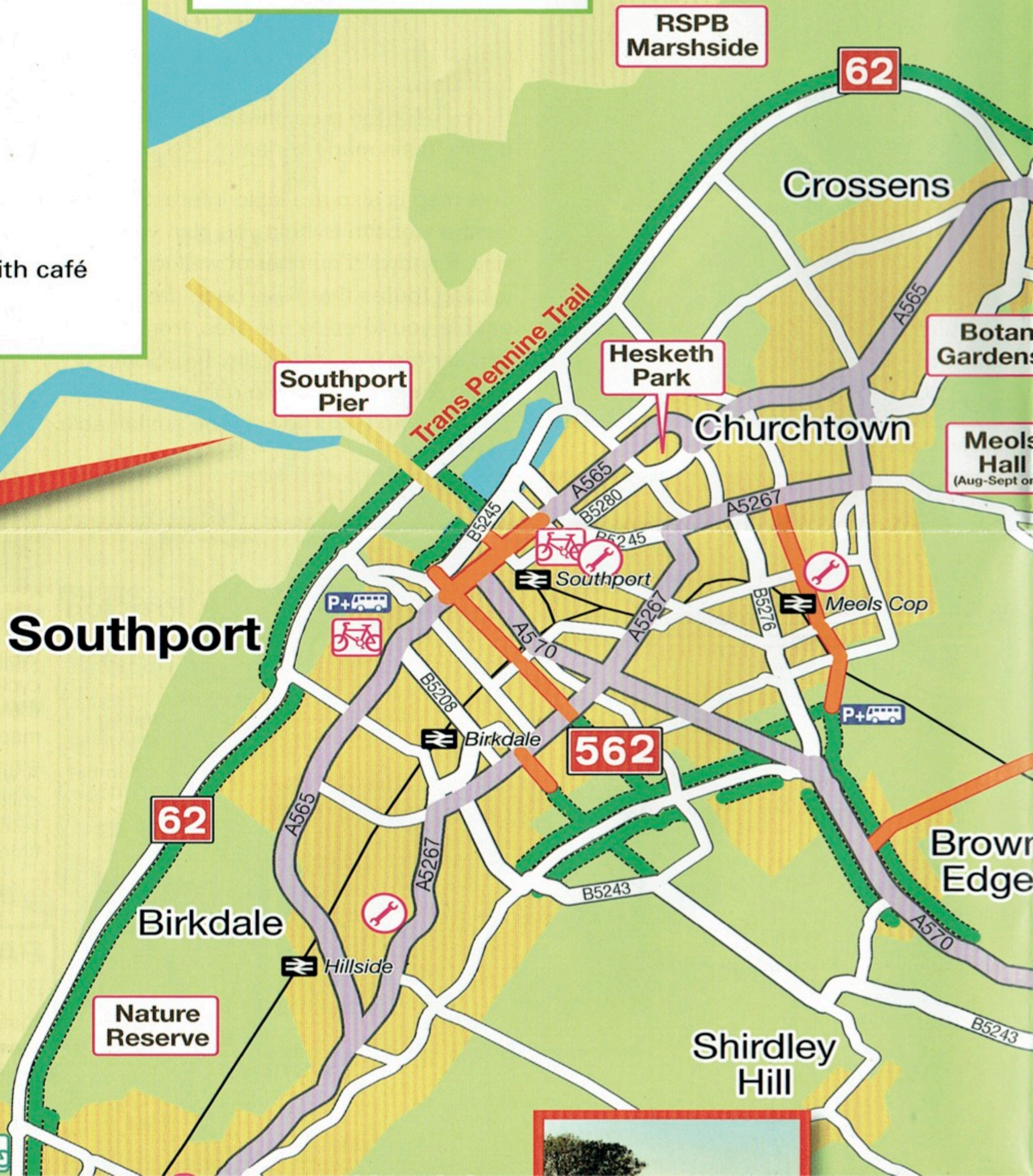
- ① Scarisbrick Marina
- ② Fettle's Wharf Marina
- ③ St Marys Marina



Southport Pier

Southport

Ainsdale Discovery Centre



SUNNYSIDE


GUEST HOUSE



- Centre PR4 6HY
- gh L40 0RT
- 31 4HD
- Centre L38 1QB
- TU
- arden Centre L31 8BT
- and Café L31 4EJ
- hoppe
- Shop L31 4HD
- ES L31 4EN




SUNNYSIDE
 GUEST HOUSE



Ainsdale National Nature Reserve

Formby Point (NT)

Lifeboat Road (Beach)

Raven Meols Hill Nature Reserve

Willow Bank Touring Park (No hires)

Farmer Teds Farm Park

The Well Barn

Anthony Gormley's Another Place (The Iron Men)


Crosby Lakeside Adventure Centre

Rimrose Valley Country Park



SUNNYSIDE

GUEST HOUSE



Fettlers Wharf Marina

This map is brought to you by VISIT (Visitors in Sustainable Integrated Transport), funded by the Department for Transport through the Local Sustainable Transport Fund, and covers parts of the Sefton and West Lancashire Areas.

